

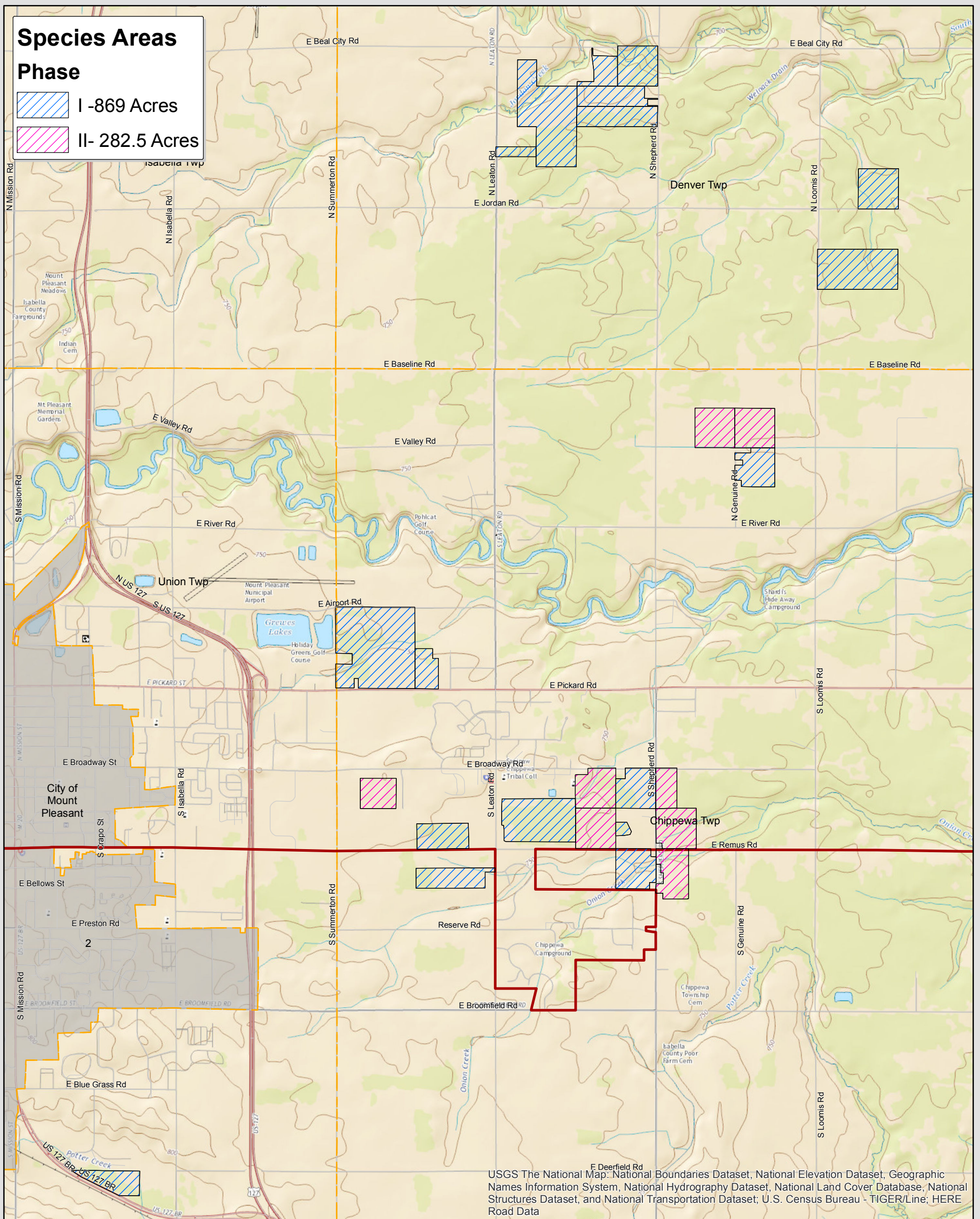


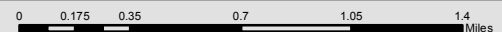
# Species Areas









## Phase

-  I - 869 Acres
-  II - 282.5 Acres



USGS The National Map: National Boundaries Dataset, National Elevation Dataset, Geographic Names Information System, National Hydrography Dataset, National Land Cover Database, National Structures Dataset, and National Transportation Dataset; U. S. Census Bureau - TIGER/Line; HERE Road Data



Key	
 II	 Reservation
 I	 Township Limits
	 City of Mt. Pleasant
	 Roads

## Saginaw Chippewa Tribe Proposed Species Survey Areas (Isabella County)



The Saginaw Chippewa Indian Tribe makes no warranty expressed or implied, regarding the accuracy, completeness or usefulness of the information presented. Users of this information assume all liability of its fitness for a particular use.



Source: SCIT\_Data 2016