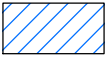
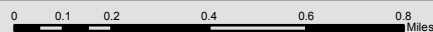







**Species Areas**  
**Phase**  
 I - 129.25 Acres

USGS The National Map: National Boundaries Dataset, National Elevation Dataset, Geographic Names Information System, National Hydrography Dataset, National Land Cover Database, National Structures Dataset, and National Transportation Dataset; U.S. Census Bureau - TIGER/Line; HERE Road Data





**Key**

Phase  II	 Township Limits
 I	 Roads
 City of Standish	

**Saginaw Chippewa Tribe  
 Proposed  
 Species Survey Areas (Arenac County)**

The Saginaw Chippewa Indian Tribe makes no warranty, expressed or implied, regarding the accuracy, completeness or usefulness of the information presented. Users of this information assume all liability of its fitness for a particular use.

Source: SCIT\_Data 2016